

14-519

EXHIBIT B

ORDINANCE NO. 2014-100

REQUESTED BY MAYOR
APPROVED BY COMMITTEE-OF-THE-WHOLE
INTRODUCED BY RIEHL

AN ORDINANCE ADJUSTING THE MUNICIPAL BOUNDARIES OF THE CITY OF STOW AND THE ADJOINING MUNICIPALITY OF THE CITY OF MUNROE FALLS PURSUANT TO OHIO REVISED CODE § 709.37 AND THE RESPECTIVE MUNICIPAL CHARTERS AND ORDINANCES.

WHEREAS, the City of Stow and the City of Munroe Falls desire to adjust certain boundaries of the adjoining municipalities in an area along N. River Road; and

WHEREAS, the territory involved is uninhabited but serves as a public highway; and

WHEREAS, the City of Stow and the City of Munroe Falls believe it is in the best interests of their respective communities to adjust the municipal boundaries.

NOW, THEREFORE, BE IT ORDAINED BY THE COUNCIL OF THE CITY OF STOW, COUNTY OF SUMMIT AND STATE OF OHIO:

SECTION 1. The municipal boundaries of the City of Stow and the City of Munroe Falls be adjusted in accordance with ORC § 709.37 in accordance with the diagram attached hereto as Exhibit A and incorporated herein.


SECTION 2. Further, the City of Munroe Falls shall certify to the County Executive this Ordinance seeking further approval to change such boundaries and to make such adjustments of funds, unpaid taxes, claims, indebtedness, and other fiscal matters as the County determines to be proper.

SECTION 3. This Council finds and determines that all formal actions of this Council concerning and relating to the passage of this Ordinance were taken in an open meeting of this Council and that all deliberations of this Council and of any committees or subcommittees that resulted in those formal actions were in meetings open to the public in compliance with the law.

SECTION 4. This Ordinance was adopted pursuant to Section 4.11, Charter, and shall take effect thirty (30) days after its adoption by Council and approval by the Mayor, otherwise at the earliest period allowed by law.

ADOPTED BY COUNCIL 9/25/14

ATTEST 
Bonnie Emahiser
ACTING CLERK OF COUNCIL


Matt Riehl
PRESIDENT OF COUNCIL


FILED WITH MAYOR 9/26/14

APPROVED 
Sara Drew
MAYOR


FILED WITH CLERK 10/1/14

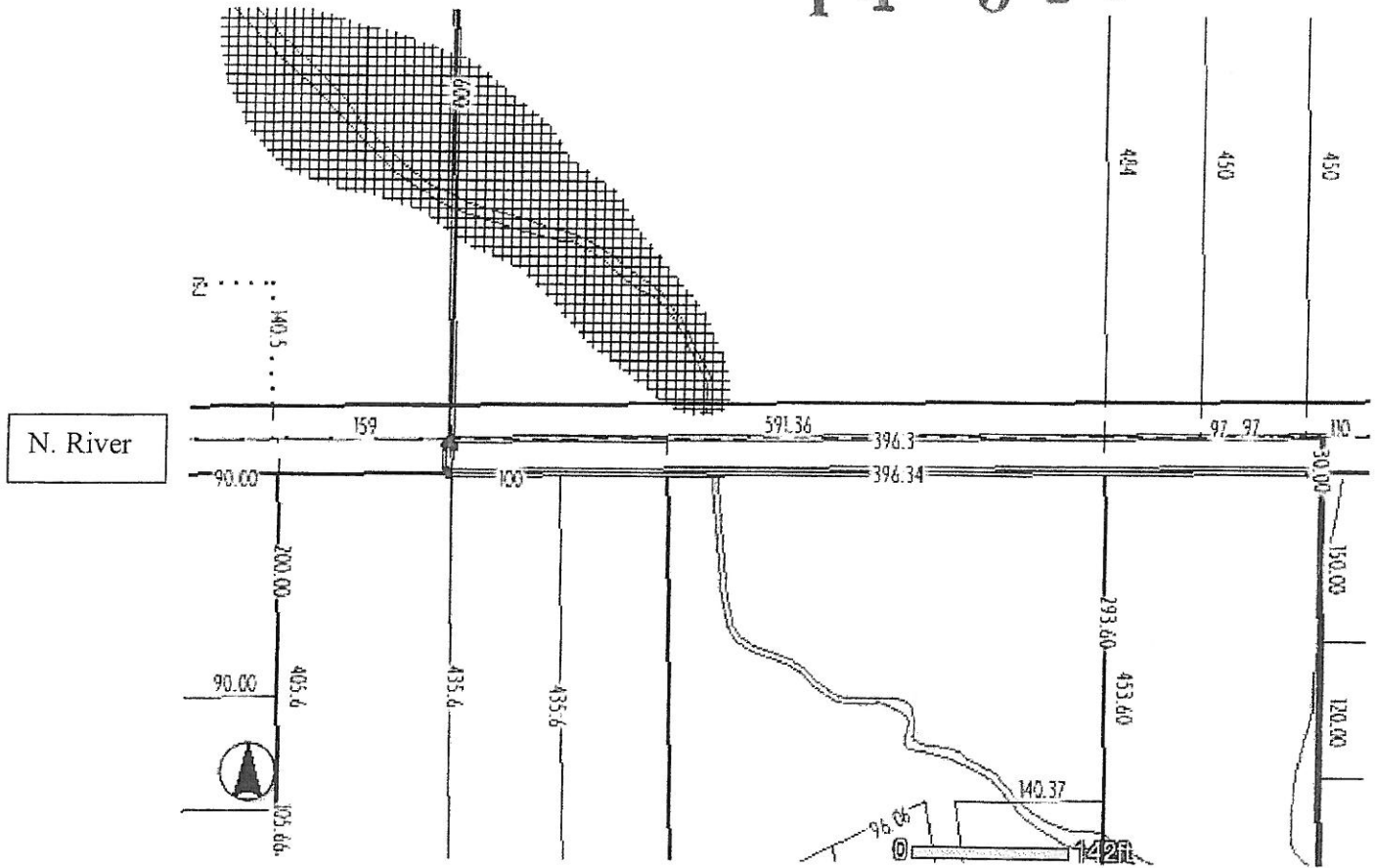
APPROVED AS TO FORM

EFFECTIVE DATE 10/31/14


Amber K. Zibritosky
LAW DIRECTOR

I, BONNIE J. EMAHISER, CLERK OF COUNCIL, HEREBY CERTIFY THAT THE AFOREGOING IS A TRUE AND ACCURATE COPY OF

Ord. No. 2014-100
ADOPTED BY COUNCIL ON 9-25-14




GREEN is existing boundary line and RED is purposed boundary line