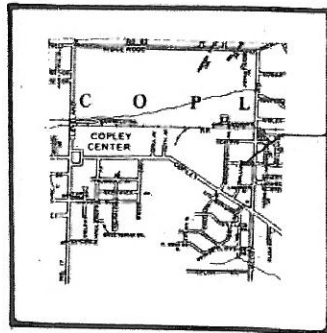
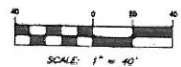
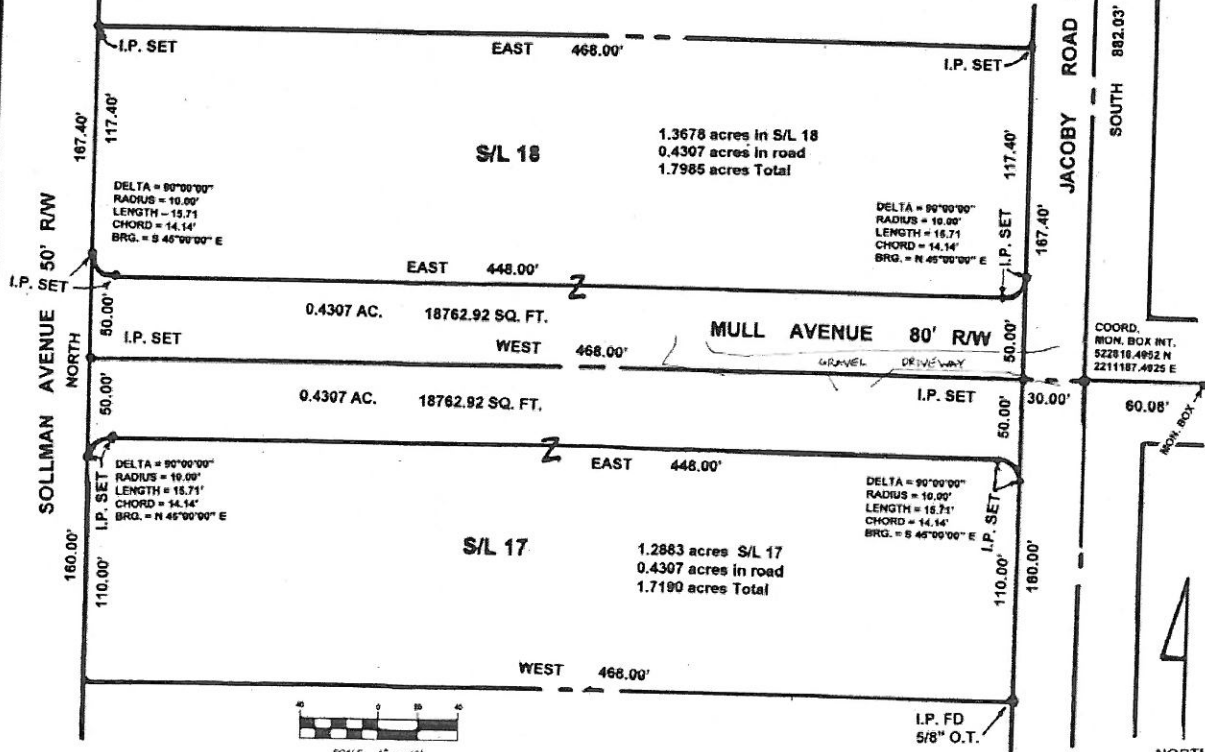


Glen A. Gibson P.S. No. 7107
 1037 Lindsey Avenue Akron Ohio 44306
 All iron pins set our 5/8" x 30" capped
 Glen A. Gibson 7107



VICINITY MAP 1" = 2000'

COORD.
 MON. BOX INT.
 532700.49075 N
 2211179.71461 E



GLEN A. GIBSON

I hereby certify that I have surveyed the lands shown on this plat, and that this is a true and accurate representation of said survey. Signed this ___ day of ___, 2015.

Glen A. Gibson P.S. No. 7107

SUMMIT COUNTY EXECUTIVE

The Vacation of Plat of Public Right of Way as shown on this Plat is hereby approved by the office of Summit County Executive this ___ day of ___, 2015.

Summit County Executive

Vacation Plat for

Mull Avenue

15-127
 (AMENDED)
 HABIT B

Situated in the State of Ohio, County of Summit, Township of Copley, Part of Original Lot 27 and being part of Mull Avenue as shown on Plat of Modern Transit Co.'s West Schocolog Estates Allotment, Recorded in Plat Book 29, Pages 72 - 75.

TOTAL AREA TO BE VACATED: 0.8614 acres (37525.8408 sq., ft.).

The north half of vacated Mull Avenue, 0.4307 acres (18762.92 sq. ft.) is to be attached to all of Lot 18 of the Modern Transit Co.'s West Schocolog Estates Allotment Recorded in Plat Book 29, Pages 72 - 75 in the name of Frank S. Matyasi (PPN: 15 - 02426).

The south half of vacated Mull Avenue, 0.4307 acres (18762.92 sq. ft.) is to be attached to all of Lot 17 of the Modern Transit Co.'s West Schocolog Estates Allotment Recorded in Plat Book 29, Pages 72 - 75 in the name of Habitat for Humanity of Summit County Inc (PPN: 15 - 03701).

NOTE: There is no pavement or utilities in the area to be vacated.

The Basis of bearing is the centerline of Jacoby Road (C.H. 205, 60' R/W) assumed Due North as shown on Modern Transit Co.'s West Schocolog Estates Allotment Recorded in Plat Book 29 Pages 72 - 75.

To convert from plan North to Grid North of the Ohio State Plane Coordinate System (NAD 83 North Zone) add - 00°30'18" to plan bearing.

TOWNSHIP TRUSTEES

The Vacation of Public Right of Way as shown on this Plat is hereby approved by Resolution of the Copley Township Trustees ___ day of ___, 2015.

Chairman _____
 Trustee _____
 Trustee _____

This vacation is subject to any existing right of way in, over, or under the vacated road for service facilities of any public utility with rights to ingress and egress See O.R.C. 5553.042.

Frank S. Matyasi _____
 Habitat For Humanity of Summit County, Inc. Executive Director

SUMMIT COUNTY COUNCIL

The Vacation of Public Right of Way as shown on this Plat is hereby approved by Resolution of the Summit County Council this day ___ day of ___, 2015.

Ordinance: _____

President _____ Clerk _____