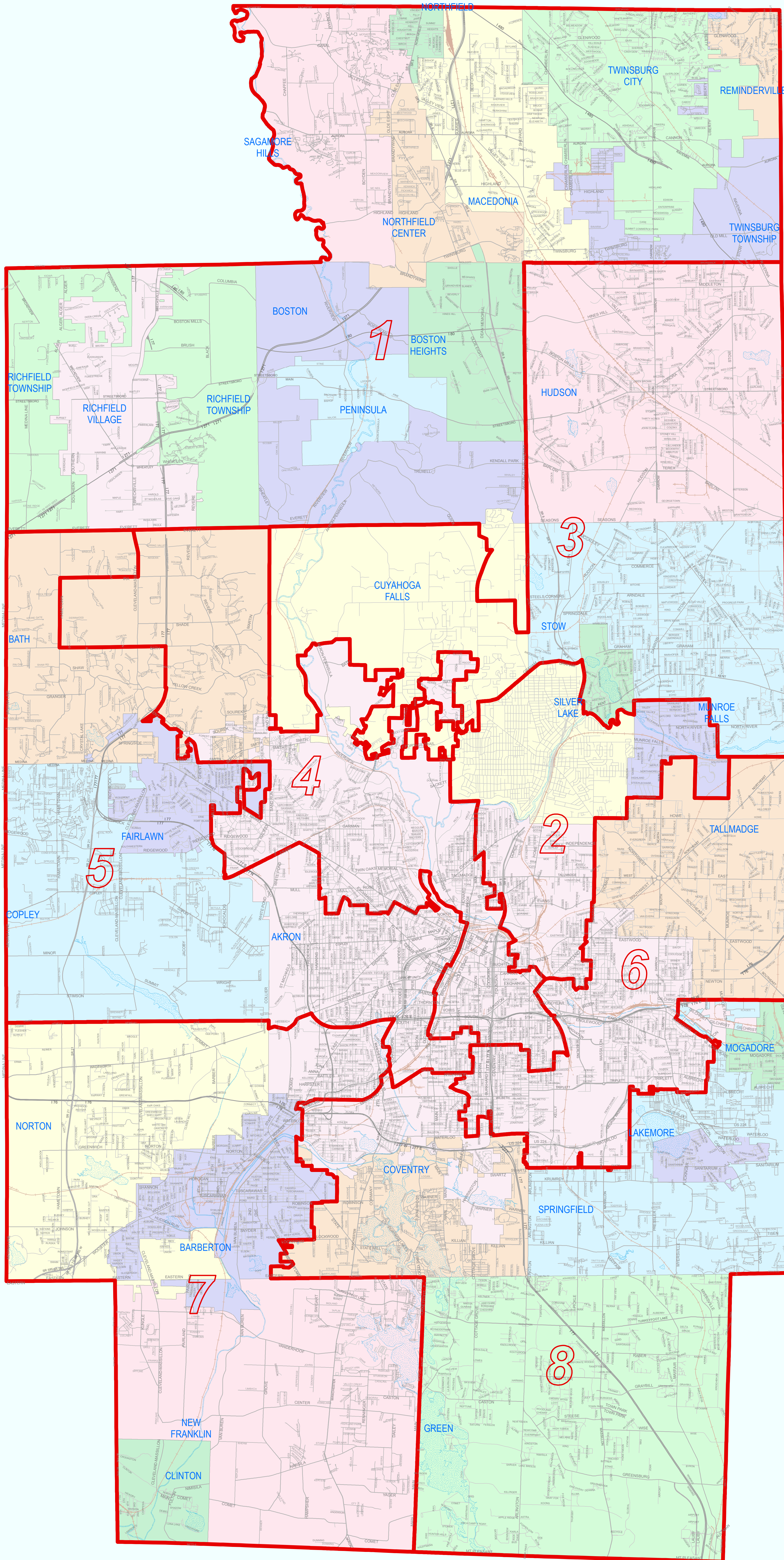



Summit County Council Districts

Summit County Council
175 S. Main St., Room 700
Akron, OH 44308
Phone: (330) 643-2725

2022 Council Members



1




Rita Darrow
Council Member District 1
Council: (330) 643-2725
Mobile: (216) 409-4029
E-mail: rdarow@summitoh.net

2



John N. Schmidt
Council Member District 2
Council: (330) 643-2725
E-mail: jschmidt@summitoh.net

3




Gloria J. Rodgers
Council Member District 3
Council: (330) 643-2725
E-mail: grodgers@summitoh.net

4




Jeff Wilhite
Council Member District 4
Council: (330) 643-2725
E-mail: jwilhite@summitoh.net

5




Veronica Sims
Council Member District 5
Council: (330) 643-2725
E-mail: vsims@summitoh.net

6




Christine Wiedie Higham
Council Member District 6
Council: (330) 643-2725
Phone: (234) 303-0920
E-mail: chigham@summitoh.net

7




Bethany McKenney
Council Member District 7
Council: (330) 643-2725
E-mail: bmckenney@summitoh.net


8



Anthony DeVitis
Council Member District 8
Council: (330) 643-2725
Home: (330) 896-4860
E-mail: adevitis@summitoh.net



John Donofrio
Council Member At-Large
Council: (330) 643-2725
Home: (330) 400-4760
E-mail: johndonofrio@summitoh.net



Elizabeth Walters
Council Member At-Large
Council President
Council: (330) 643-2725
Home: (330) 822-4916
E-mail: ewalters@summitoh.net



Erin Dickinson
Council Member At-Large
Council: (330) 643-2725
Phone: (330) 997-0765
E-mail: edickinson@summitoh.net

Ohio State Plane Coordinate System North Zone - NAD 83
0 0.5 1 2 3
Miles

Council data provided by Summit County Council, Resolution 2011-320.
Map prepared by
Karla K. Streharsky, M.A., GISP
Division of Planning & GIS
County of Summit, Irene Shapiro, Executive

GIS SUMMIT COUNTY

Project: 220212_Council_Map_Updates
Map: 20220711_C_24356_PhotosV_StreetNames_10-5-1.mxd
July 11, 2022